

Myrtle Grove Monitoring Station (4 wells)

Site Map

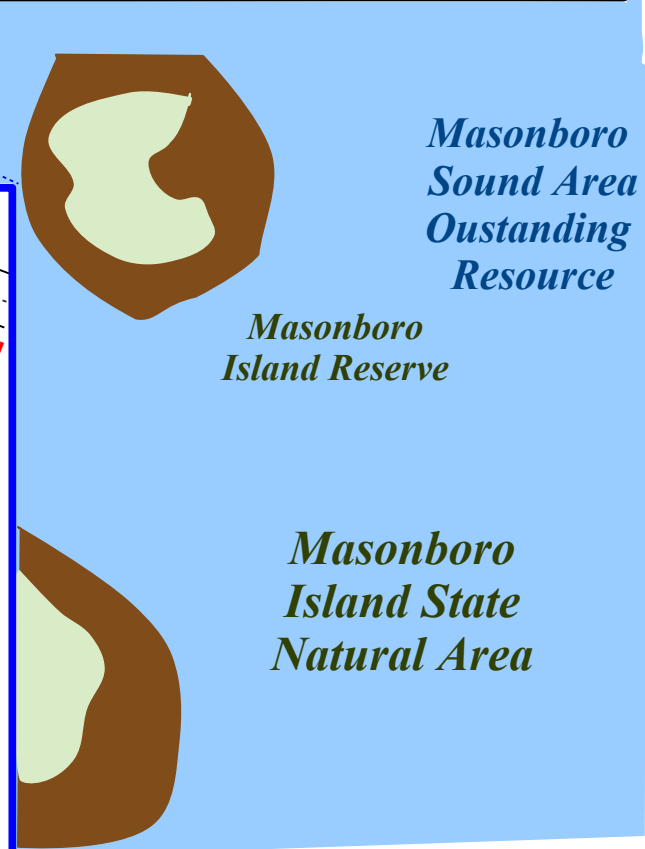
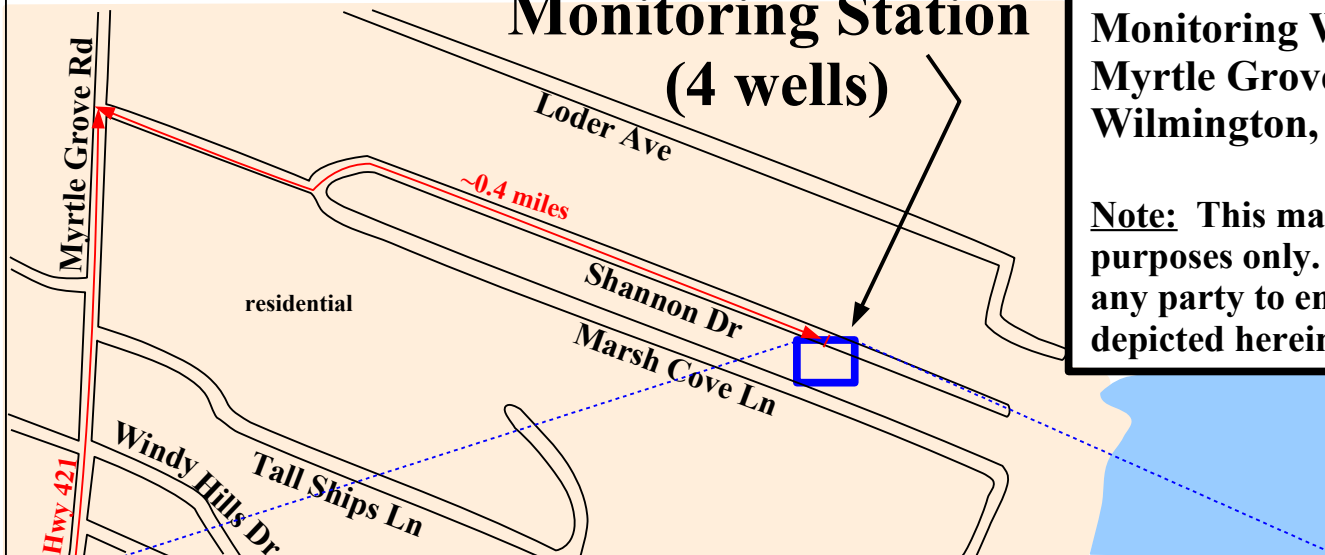
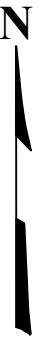
North Carolina

Monitoring Well Network

Myrtle Grove Site, EE 30M

Wilmington, New Hanover County, NC

Note: This map is for informational purposes only. It does not authorize any party to enter onto any lands depicted herein.



246 Shannon Dr.
Wilmington, NC

vacant lot

EE 30M4
(Inactive)

Shannon Dr.
~0.4 miles to Myrtle Grove Rd

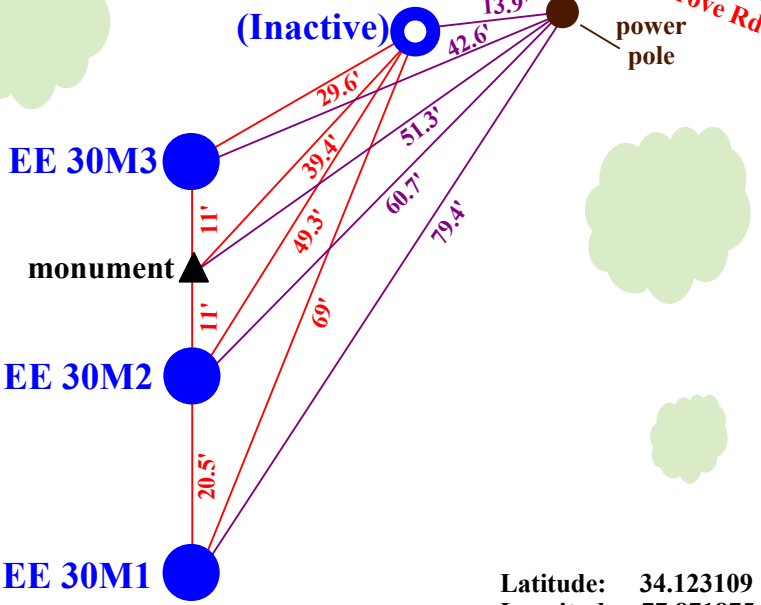
power pole

EE 30M3

monument

EE 30M2

EE 30M1



R10 Monument
Coordinates (03-28-2018)
Latitude: 34.123097
Longitude: -77.871815

Latitude: 34.123109
Longitude: -77.871875

200 ft